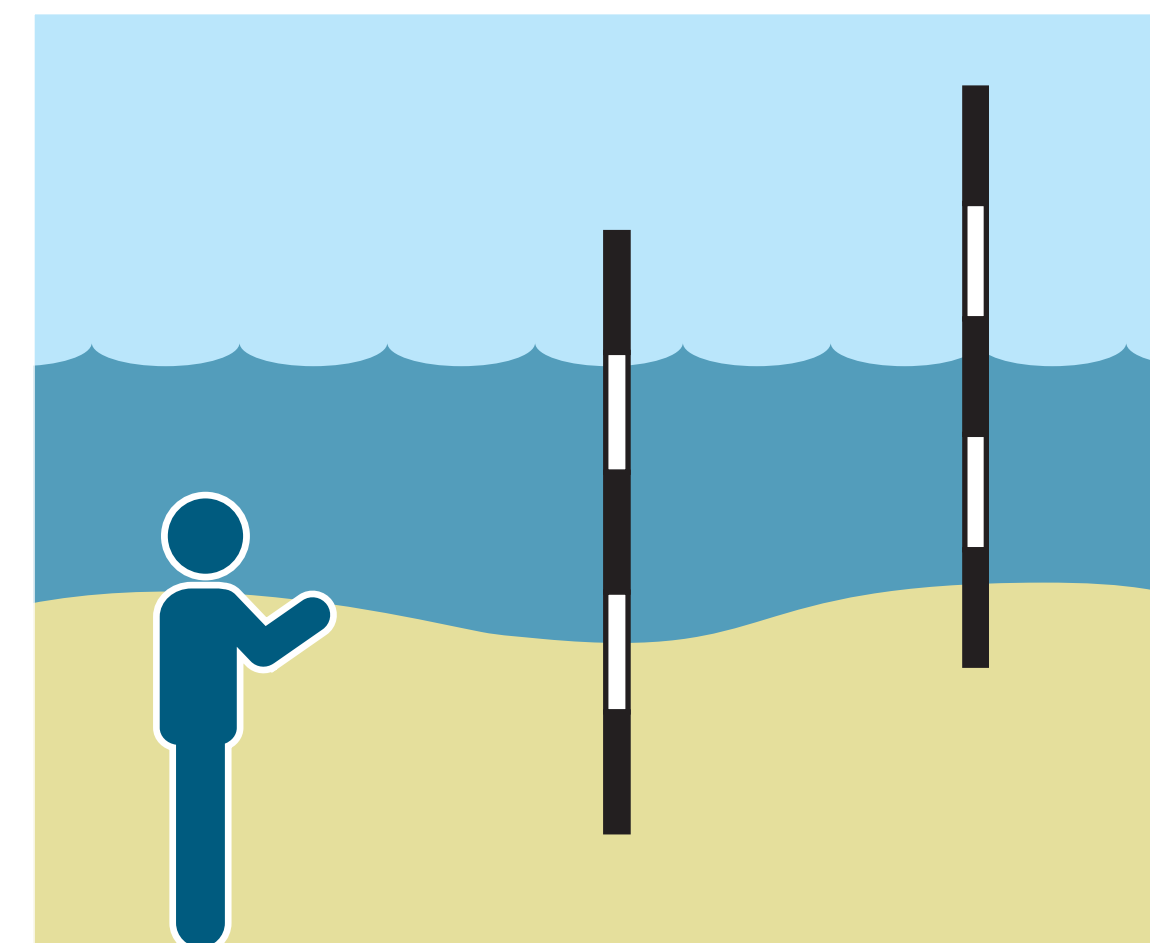




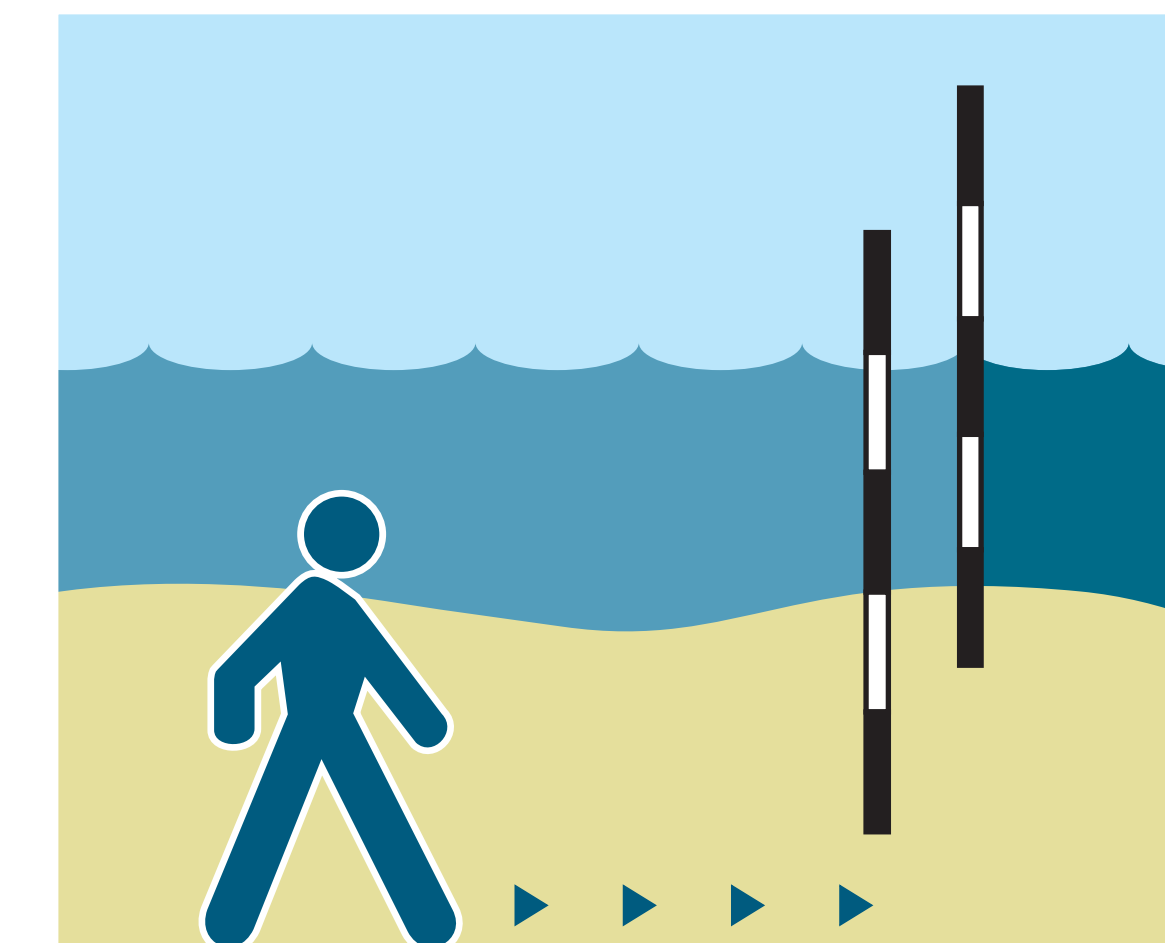
**Goukamma Marine Protected Area (MPA) stretches from Platbank (34°2'46"E, 22°50'08"S) in the west to Buffalo Bay (34°4'43"E, 22°58'40"S) in the east, and extends along the coast 1.85km offshore.**

### HOW TO FIND THE MPA BOUNDARY LINE

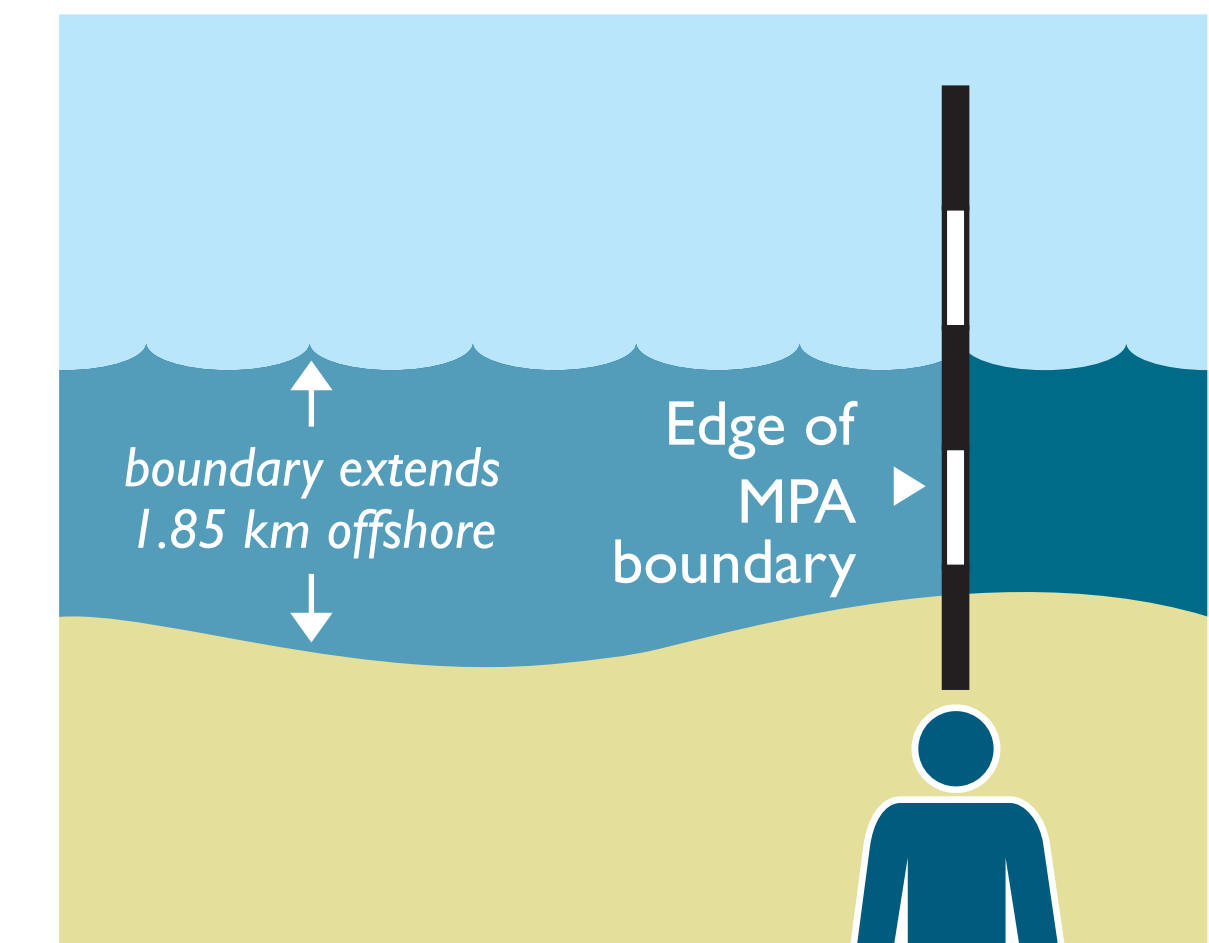
The MPA boundaries are marked on land by two large wooden poles planted in the dunes. The poles are painted black and white. By lining up these two poles, one behind the other, you will be shown the edge of the MPA boundary.



**1** Look for the two painted black and white poles planted in the dunes



**2** Move into a position where the poles are aligned in front of you



**3** Where the two poles are perfectly aligned so that you only see one pole - this marks the edge of the MPA boundary

### REGULATIONS WITHIN THE MPA

