

Note:

The figure u High Water Mark Duivenhoks River vxy High Water Mark Indian Ocean represents a Natural Monument Area.  
Diagram No. 1059/1966 Government Notice No. 479  
Gazette No. 1707, dated 7 April 1967. File S/10490 page 205.

S.G. No.

2204/2018

Approved.

for

Surveyor - General

Date : 18-01-2019

SHEET 1 OF 2 SHEETS

Components:

1. The figure ghjkmnp High Water Mark Indian Ocean represents Portion 5 of the Farm Kleinfontein No. 503, vide Diagram No. 233/1939, D/T 1940- -92
2. The figure qrst represents Portion 8 of the Farm Kleinfontein No. 503, vide Diagram No. 4748/1951, D/T 1952- -11480
3. The figure aBqtsrCDe High Water Mark Indian Ocean pnmkjhg High Water Mark Indian Ocean f middle of Duivenhoks River represents Portion 9 of the Farm Kleinfontein No. 503, vide Diagram No. 4749/1951, D/T 1952- -11480

The figure aBCDe High Water Mark Indian Ocean f middle of Duivenhoks River represents 102,1145 hectares of land, being

**PORTION 14 OF THE FARM KLEINFONTEIN No. 503**and comprises 1. to 3. as above

Situate in the Hessequa Municipality  
Administrative District of Riversdale  
Compiled in September 2018  
by me

Province of Western Cape

PLS 0080

D P Burger

Pr Land Surveyor

This diagram is annexed to  
No. CT 19821/2019  
Dated  
i.f.o.

The original diagrams are  
as quoted above

File No. RSDLE. 503 Vol. 1  
S.R. No. Compiled  
Comp. AK-3A (3538)  
LPI.C0640000


Registrar of Deeds

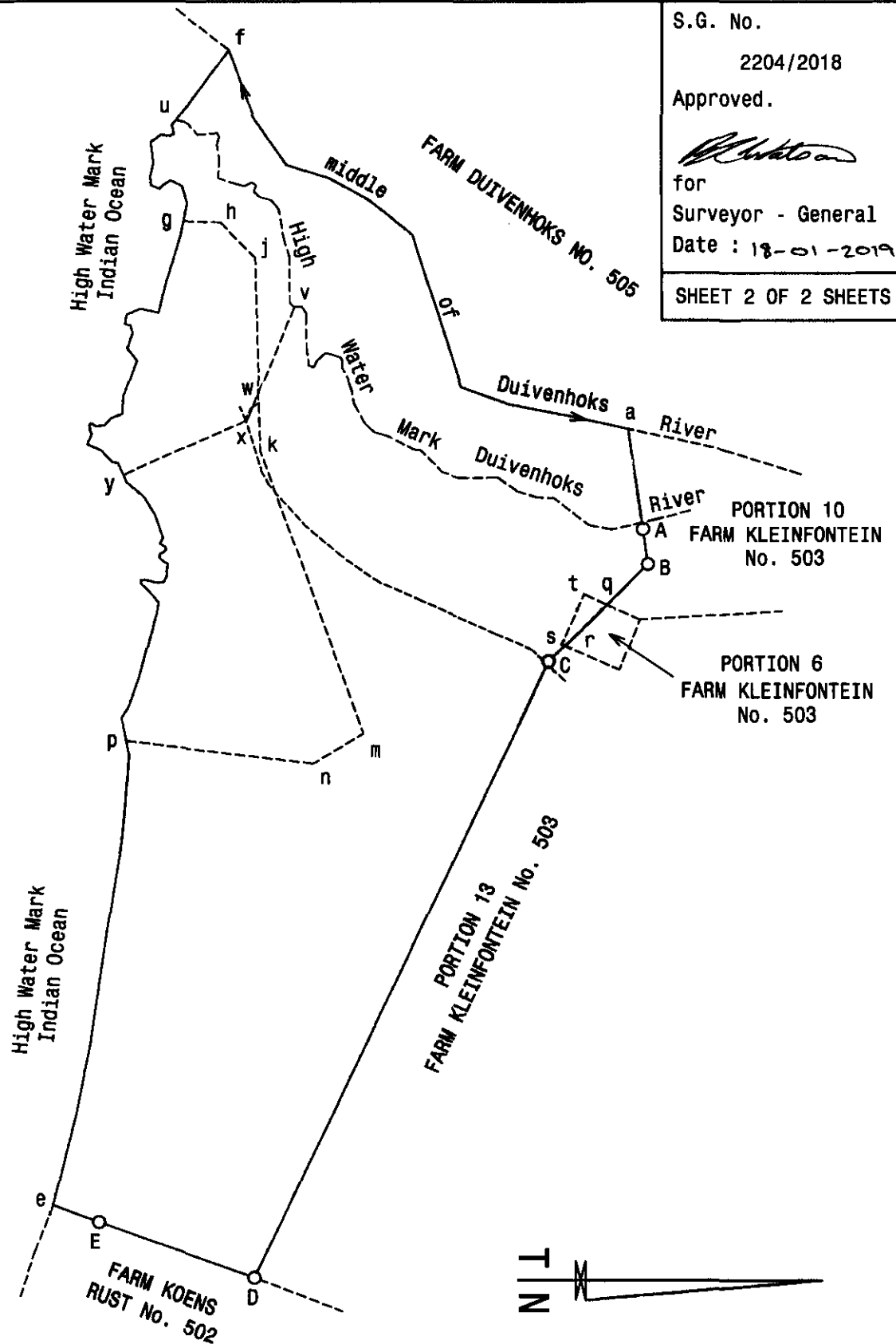
Farm 503/14 Riversdale

Approved i.t.o Section 60  
Of Municipal Bylaw of Act 3/2014  
Ref: 15/4/3/9  
Date: 9 Maart 2018

S

Friedlaender, Burger & Volkmann - Land Surveyors

S.G. No.
2204/2018
Approved.

for
Surveyor - General
Date : 18-01-2019
SHEET 2 OF 2 SHEETS




**PORTION 14 OF THE FARM KLEINFONTEIN No. 503**

Administrative District of Riversdale

Compiled in September 2018  
by me

SCALE 1 : 10000

PLS 0080

  
D P Burger Pr Land Surveyor

Farm 503/14 Riversdale

S